

APPENDIX 3 : MAPS

MAP 1: 93rd Infantry Brigade objectives, July, 1916: Page 26 onwards.

MAP 2: British positions facing Serre, July, 1916: Page 26 onwards.

MAP 3: Neuve Chapelle, July/August, 1916: Page 50 onwards.

MAP 4: Givenchy, September, 1916: Page 54.

MAP 5: Hebuterne & Rossignol Wood, February, 1917: Page 57 onwards.

MAP 6: Gavrelle, May, 1917: Page 73 onwards.

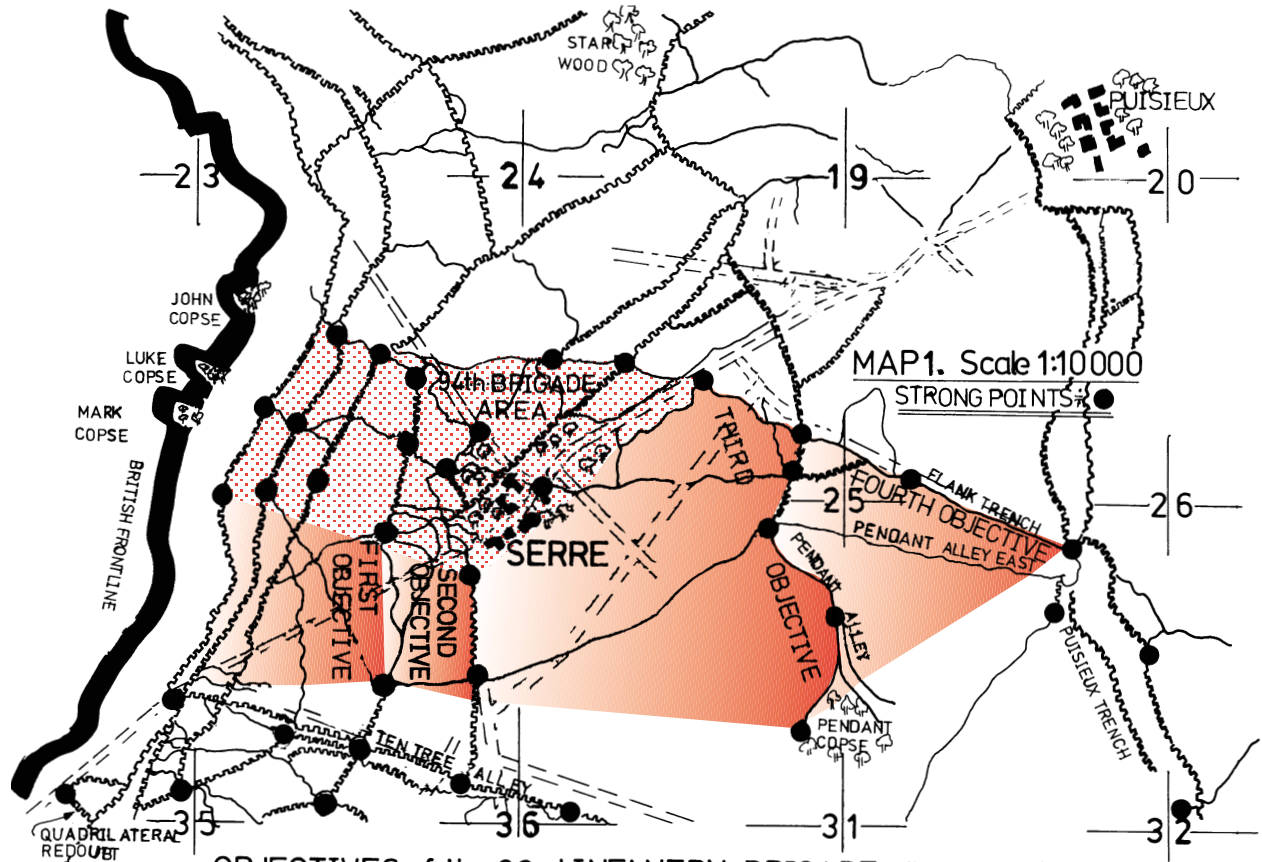
MAP 7: Arleux, July, 1917: Page 89 onwards.

MAP 8: Mericourt, August, 1917: Page 92 onwards.

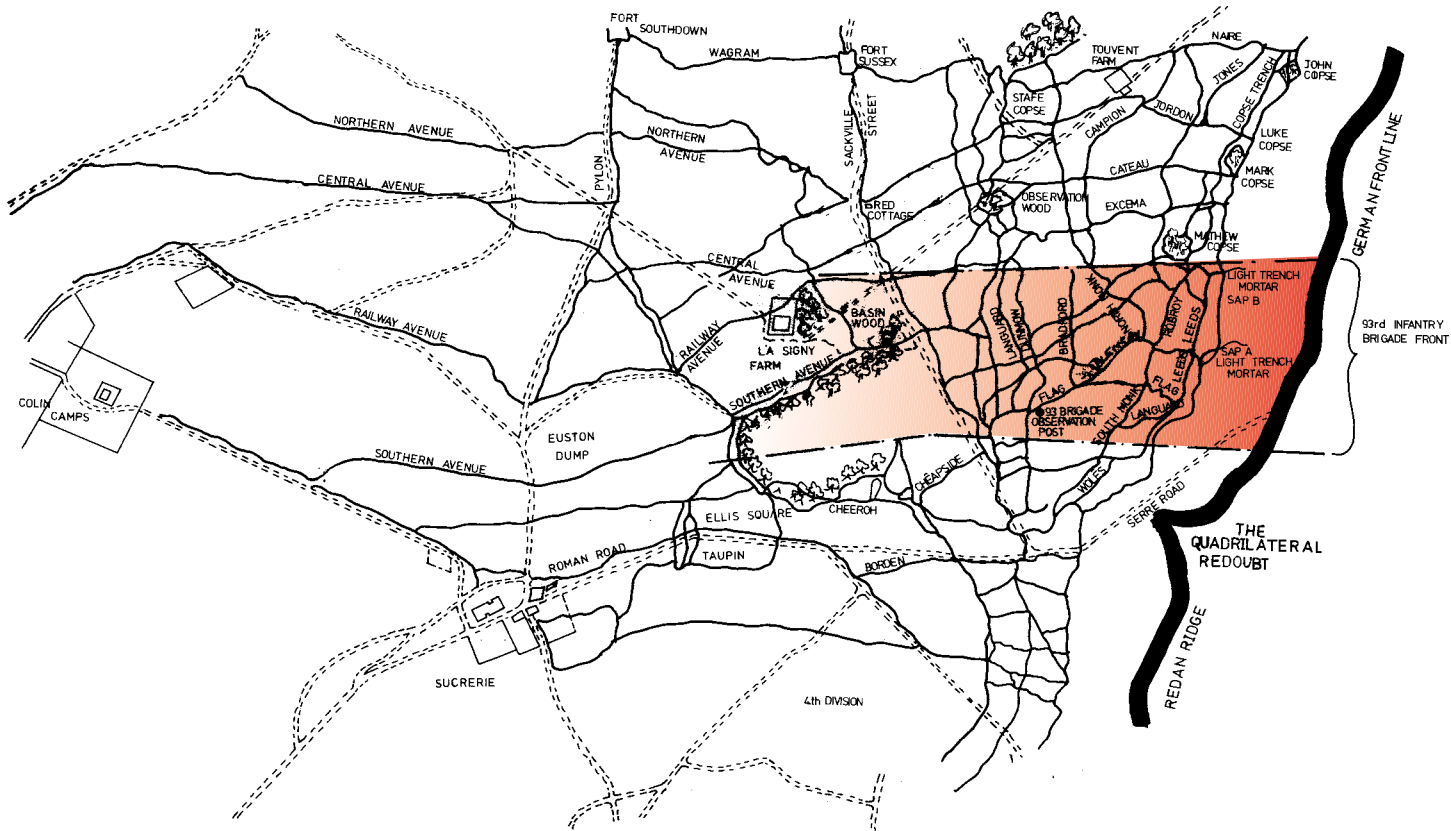
Notes on Map References:

At the time of the First World War, British Army maps were divided into large squares bearing large letters, A, B, C, D, etc. These squares were sub-divided into small squares numbered 1 to 30 or 1 to 36, depending on the scale. These squares were further sub-divided into four minor squares identified, left to right a, b, c, d, the sides of which were then divided by ten.

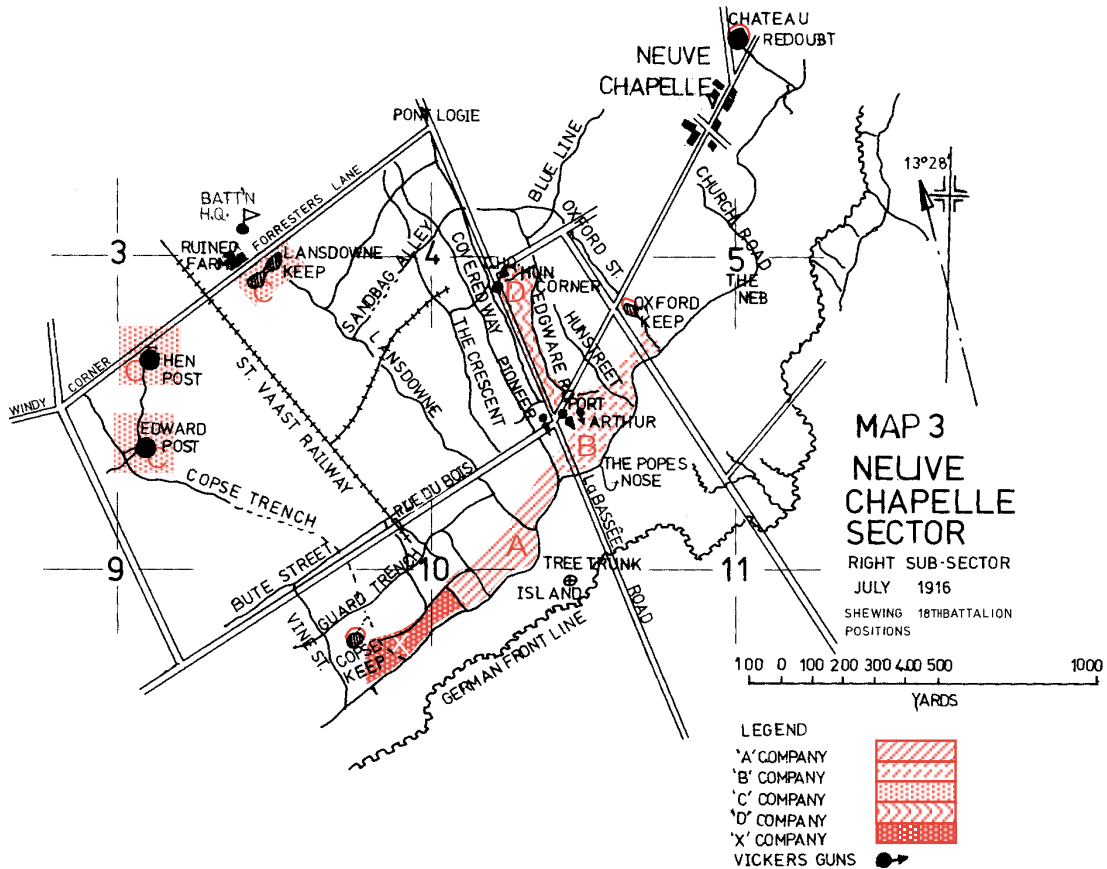
Thus, to find the location of map reference C30b 6.9, one found the large square 'C', then the small square 30, then the sub-division 'b'. Finally, counting six-tenths west to east and eight-tenths south to north, one arrived at the exact location on the map.

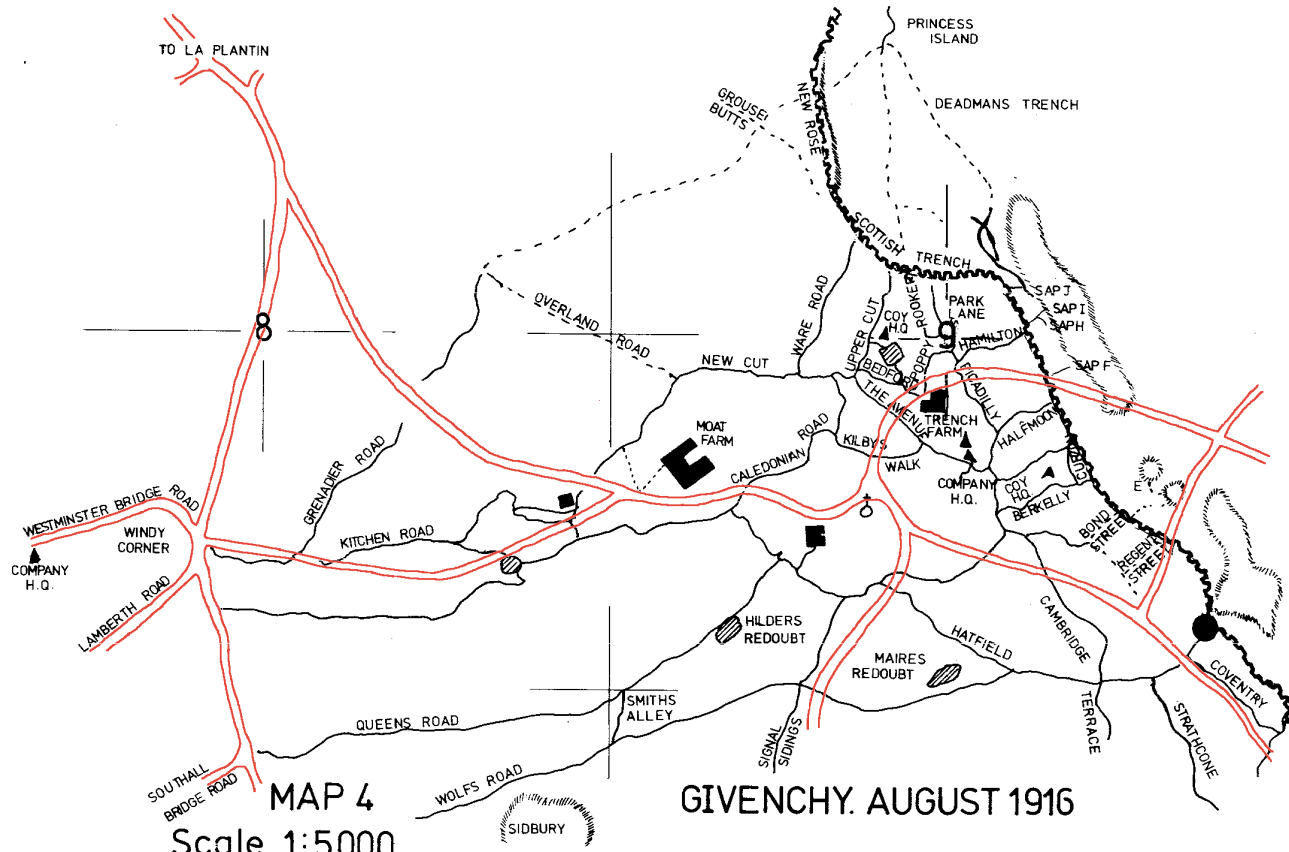


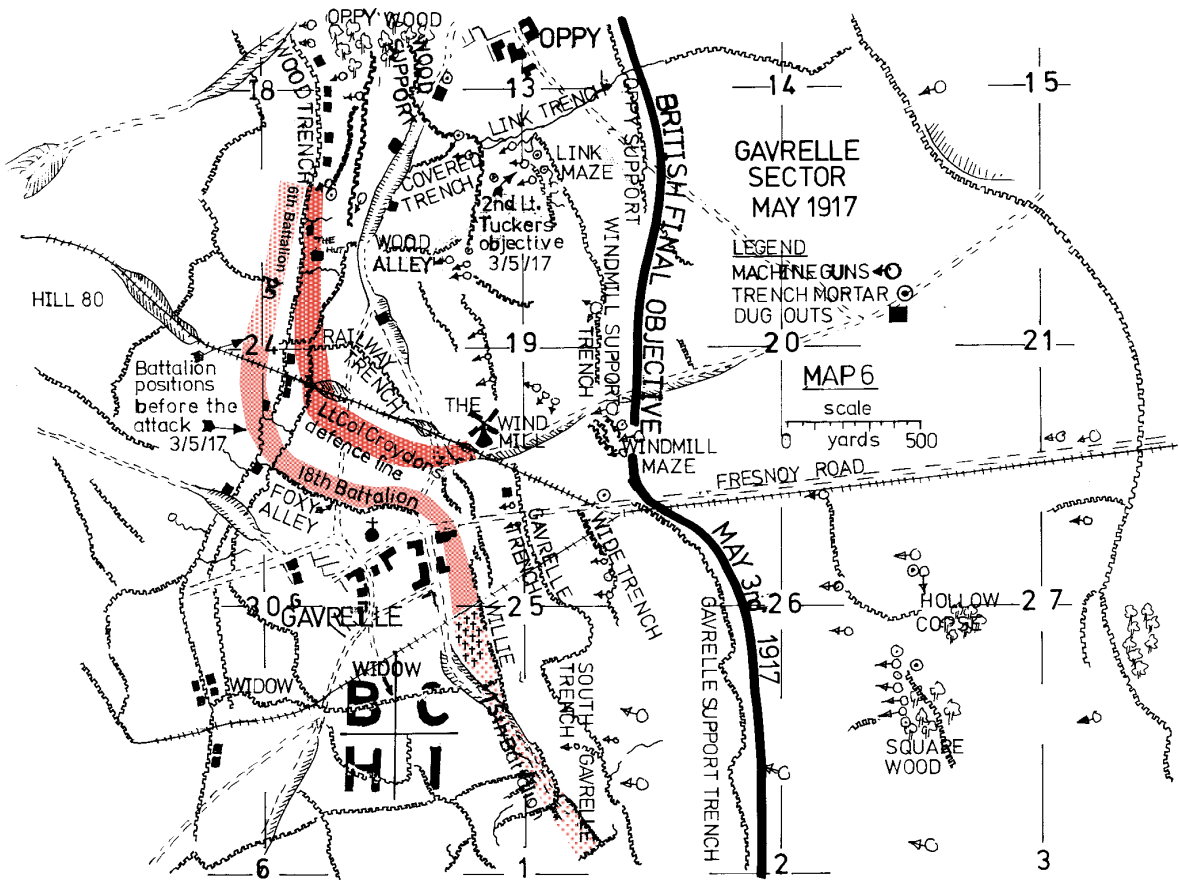
OBJECTIVES of the 93rd INFANTRY BRIGADE JULY 1st 1916



BRITISH POSITIONS FACING SERRE JULY 1st 1916 MAP 2





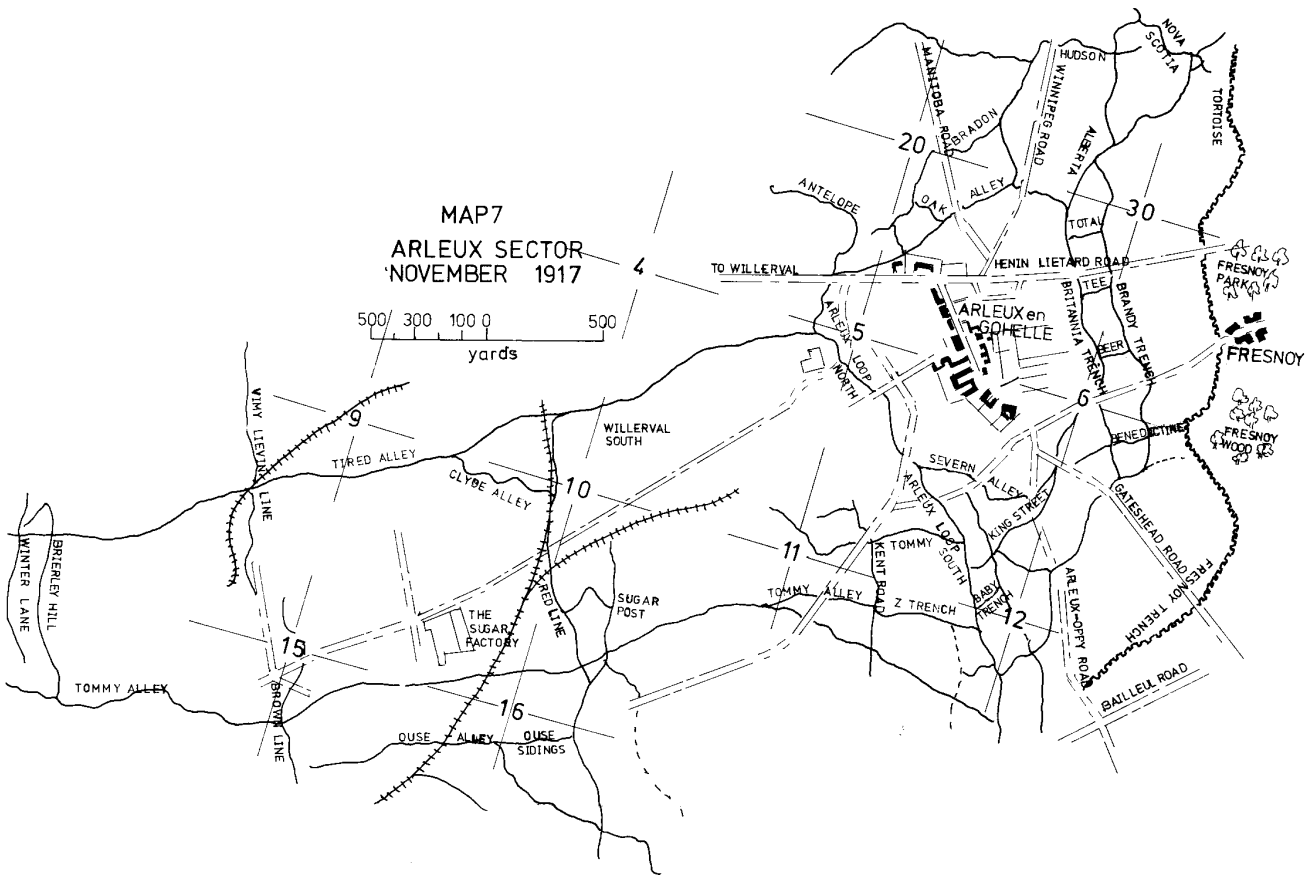


GAVRELLE
SECTOR
MAY 1917

LEGEND
 MACHINE GUNS ◀
 TRENCH MORTAR ⊙
 DUG OUTS ■

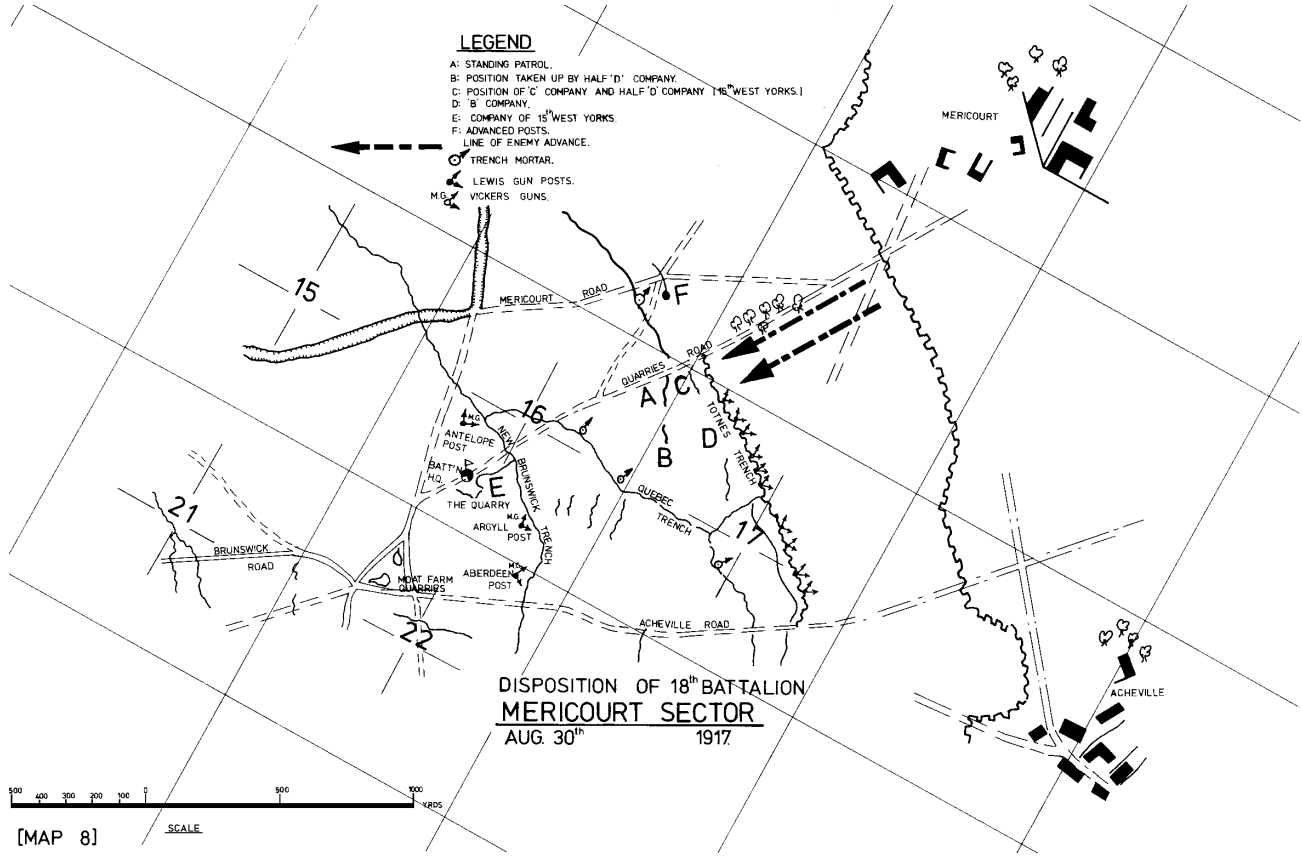
MAP 6

scale
 0 yards 500



LEGEND

- A: STANDING PATROL.
- B: POSITION TAKEN UP BY HALF 'D' COMPANY.
- C: POSITION OF 'C' COMPANY AND HALF 'D' COMPANY THE 'WEST YOKS.'
- D: 'B' COMPANY.
- E: COMPANY OF '15' WEST YOKS.
- F: ADVANCED POSTS.
- LINE OF ENEMY ADVANCE.
- TRENCH MORTAR.
- LEWIS GUN POSTS.
- VICKERS GUNS.



**DISPOSITION OF 18th BATTALION
MERICOURT SECTOR
AUG. 30th 1917**

SCALE
100 400 300 200 100 600 1000
YARDS

[MAP 8]